

Alburgh Recreation Trail

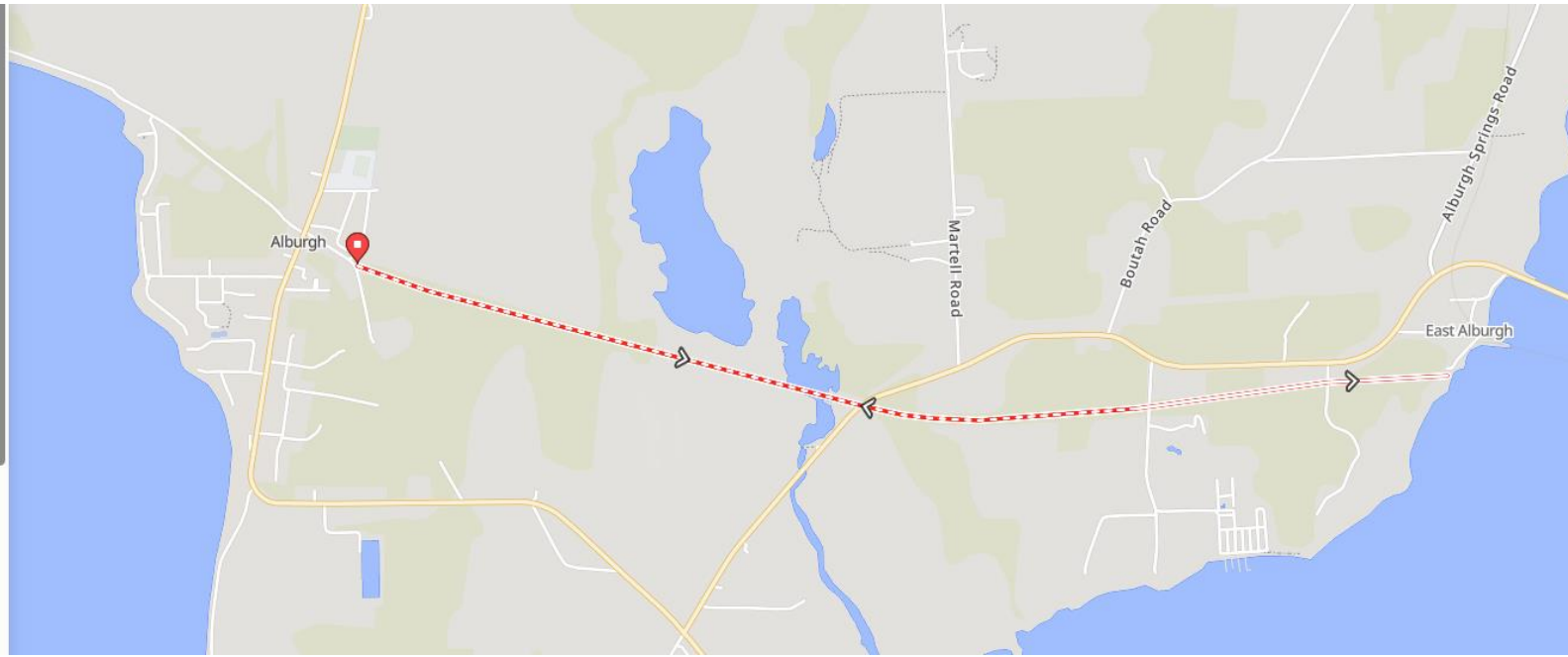
By **Jchesarek**

📏 6.6 mi + 104 ft ↗ 1.2 %
🕒 00:00 ⬆ - 104 ft ↘ -1.7 %

Send to Device

6.6 miles from the Village of Alburgh to the Alburgh Lakeshore Park and back. Surface is crushed gravel, grass, and dirt. Can be muddy at times. The trail passes through the Mud Creek Wildlife Management Area with various creatures often in view. Eastern end provides gravel beach lake access.

📍 Alburgh, VT 👤 Public (1 views)
📅 Created May 14, 2024 🔄 Updated May 18, 2024



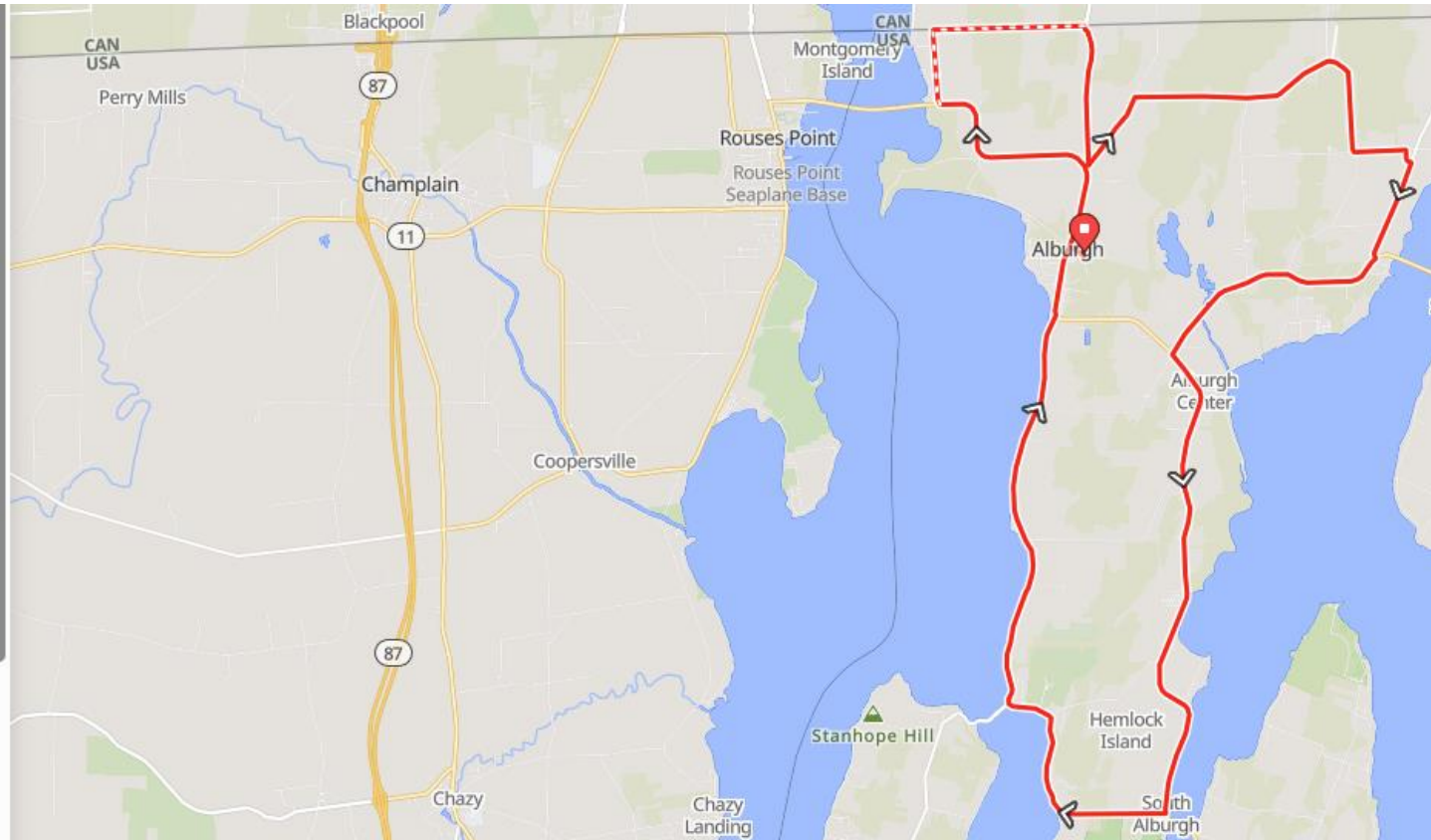
Alburgh Grand Loop

By **Jchesarek**

📏 29.5 mi + 595 ft ↗ 2.1 %
🕒 00:00 ⬆ - 595 ft ↘ -2.2 %

29 mile route that covers the longest continuous loop possible on the Alburgh peninsula. The Border Road is well packed dirt. Routes 78 and 2 can be busy but have wide shoulders. Route starts and ends at the Alburgh Rail Trail trailhead.

📍 Alburgh, VT 👤 Public (1 views)
📅 Created May 14, 2024



Alburgh/Isle la Motte Loop

By Jchesarek

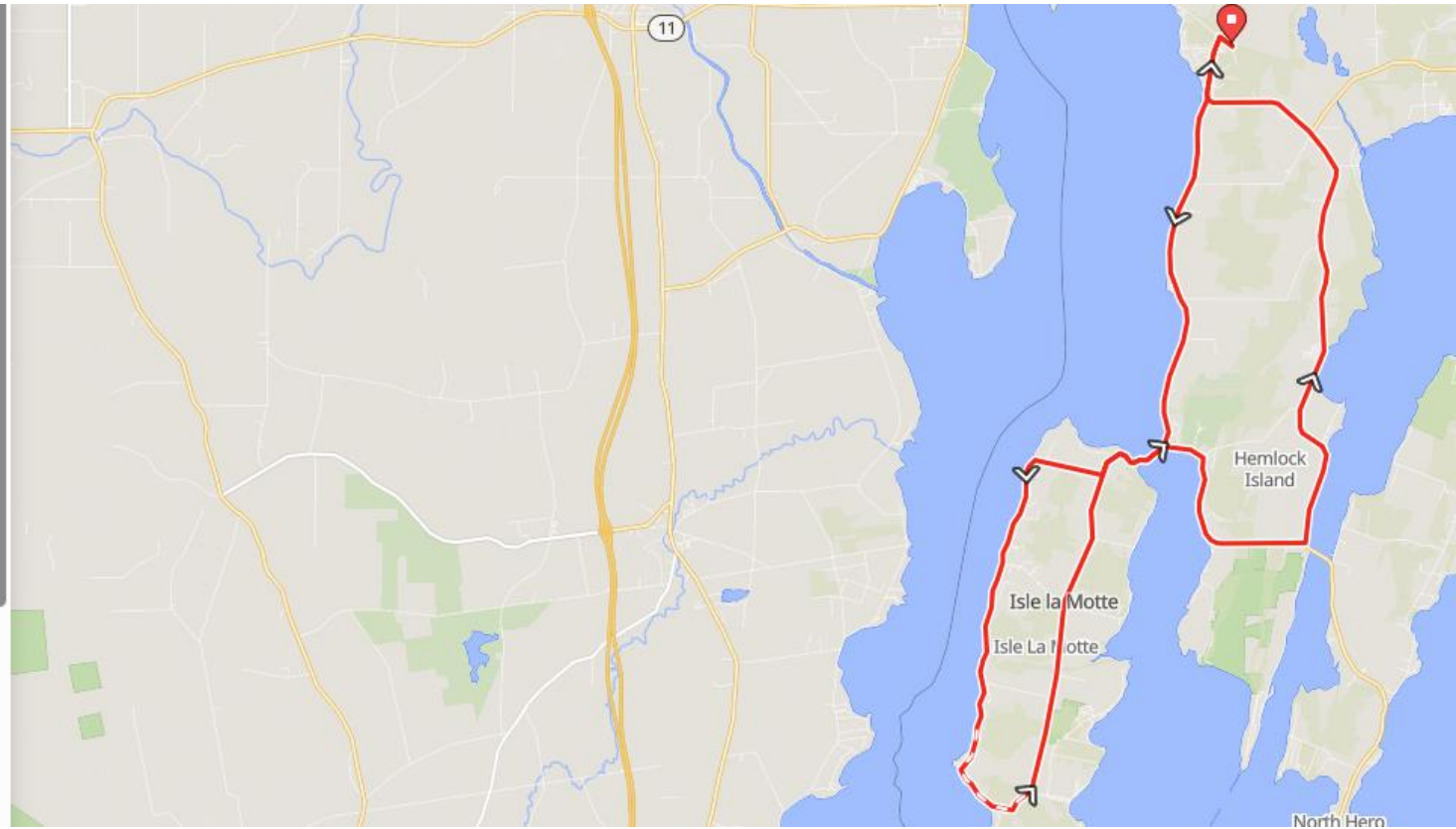
📍 28.1 mi + 580 ft ↗ 3.4 %
🕒 00:00 ⬆ - 581 ft ↘ -3.5 %

Send to Device

28 mile route looping the island of Isle la Motte and the southern part of the Alburgh peninsula. Stop for a beer at the Kraemer & Kin Brewery at the Alburg Links golf course. Route starts and ends at the Alburgh Rec Trail trailhead.

📍 Alburg, VT 👁 Public (1 views)
📅 Created May 13, 2024

Explore More



Alburgh to South Hero and Back

By **Jchesarek**

📍 63.3 mi + 1,767 ft ↗ 3.5 %
🕒 00:00 ⬆ - 1,768 ft ↘ -4.8 %

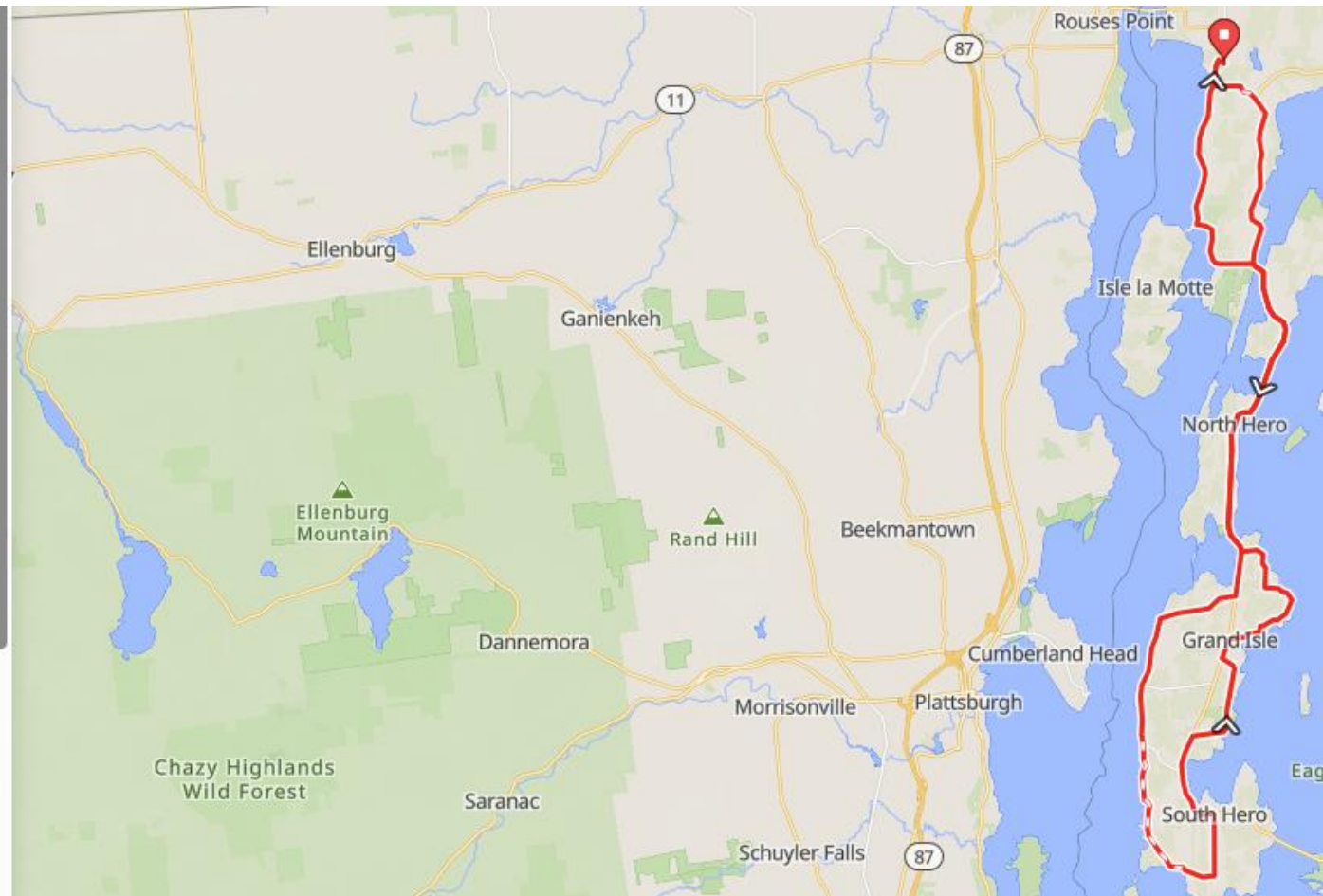
Send to Device

63 mile loop through the Champlain Islands following Route 2 and the shoreline roads where possible. Several options for refreshments along the way including the Snowfarm Vineyard at the halfway point! Route 2 may be busy but shoulder is wide.

📍 Alburgh, VT

🌐 Public (1 views)

📅 Created May 13, 2024



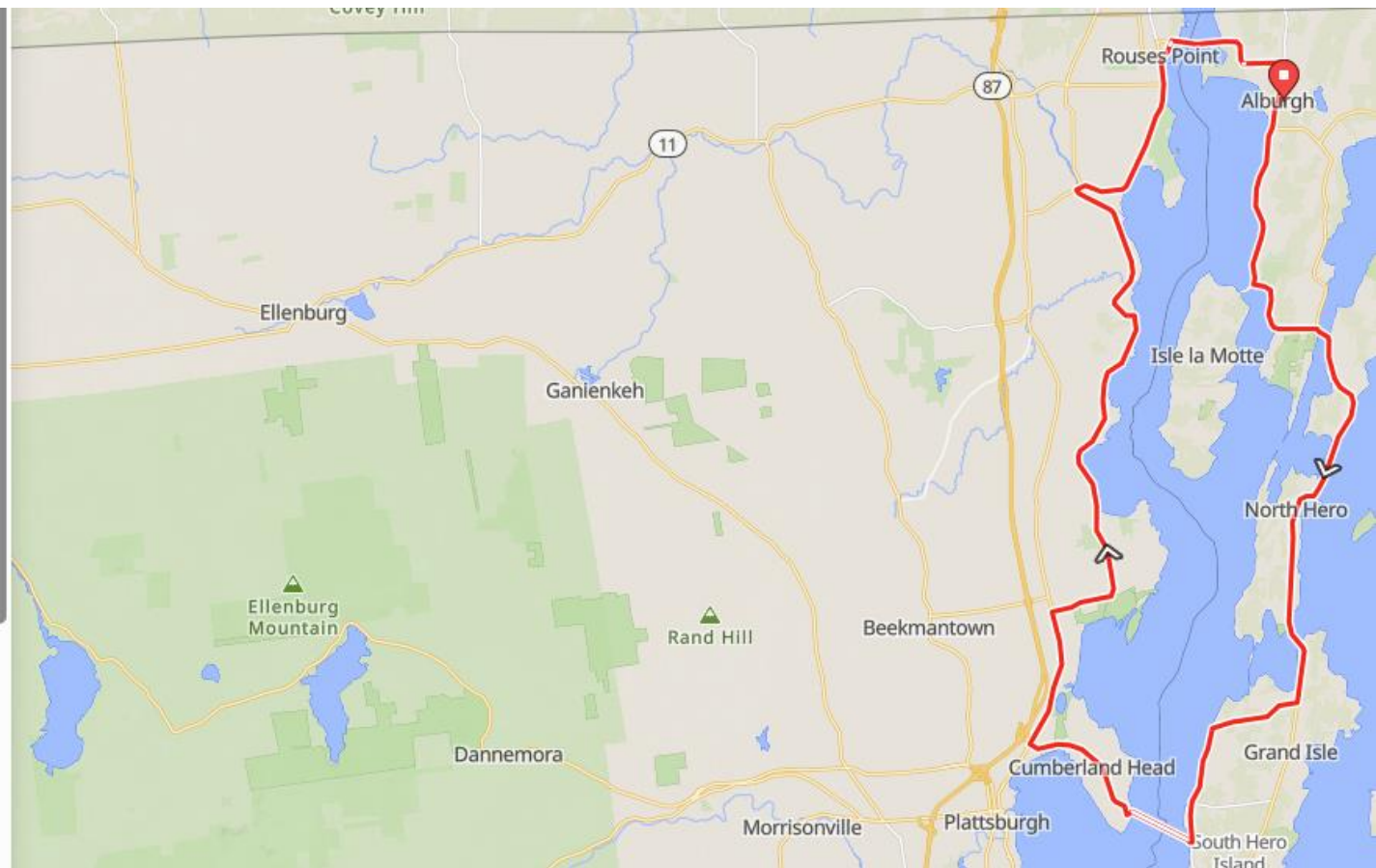
Alburgh Cumberland Head NY Loop via Grand Isle Ferry

By **Jchesarek**

📍 60.2 mi + 1,163 ft ↗ 3.3 %
🕒 00:00 ⬆ - 1,163 ft ↘ -2.1 %

Send to Device

60 mile loop starting south along Route 2 and following the lake shore where possible to the Grand Isle Ferry. Cross over to NY and come back north on Route 9 and Lake Shore Road to Rouses Point. Head back east to Alburgh over the bridge. Ride starts and ends at the Alburgh Rec Trail trailhead. Traffic may be busy on Routes 2 and 9 but shoulder is wide.



Alburgh Canada Loop via Rouses Point and Lacolle

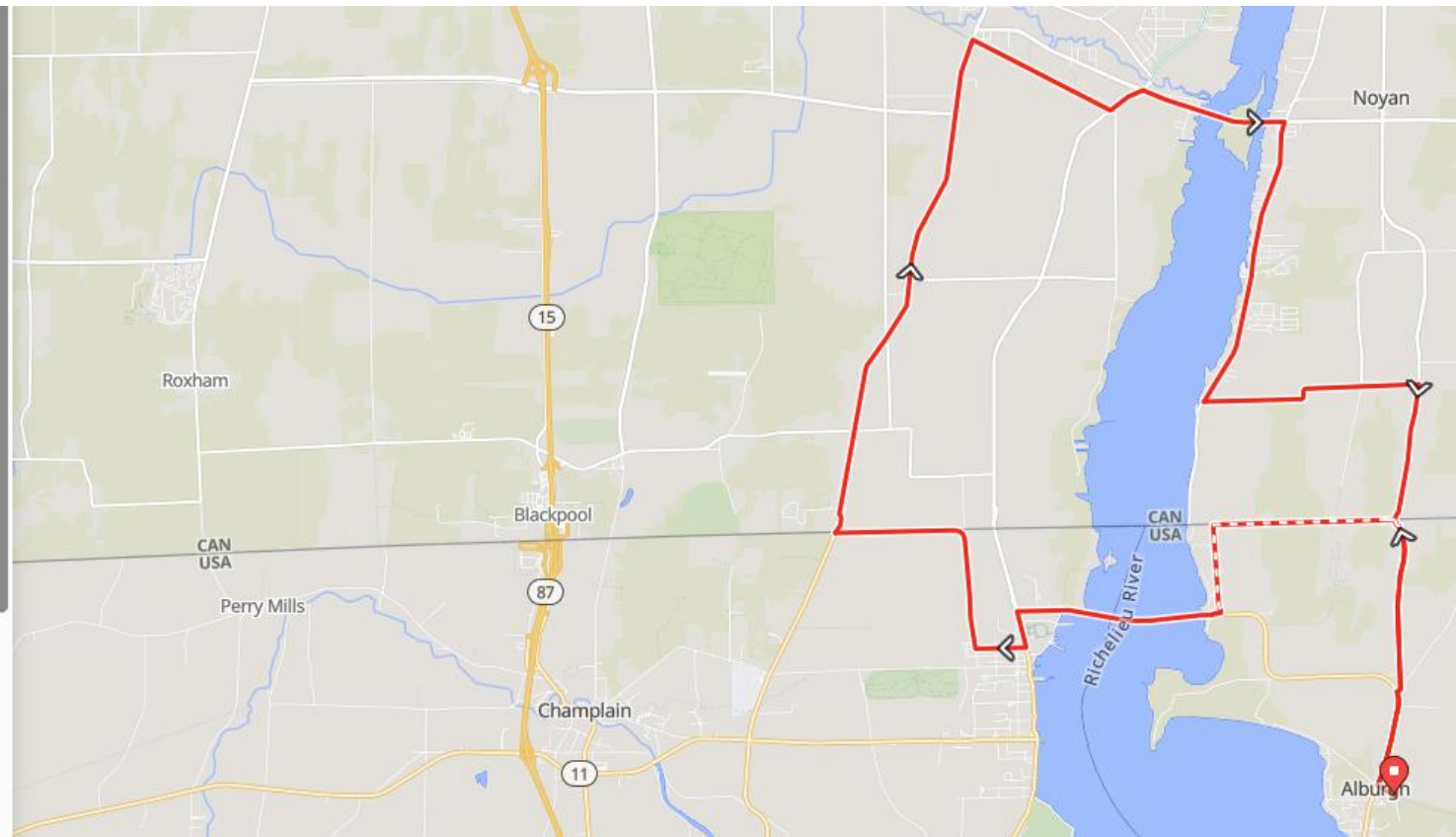
By [Jchesarek](#)

📍 26.4 mi + 354 ft ↗ 1.9 %
🕒 00:00 ⬆ - 355 ft ↘ -1.8 %

Send to Device

26 mile loop over the bridge to New York, using the Lacolle border crossing just west of Rouses Point, NY. Route utilizes a paved rail trail section in Lacolle and follows along the Richeleau River before turning east back to the Alburgh border crossing. Route starts and ends at the Alburgh Rec Trail trailhead.

📍 Alburgh, VT 👤 Public (5 views)
🕒 Created May 13, 2024



Alburgh Canada Loop via Clarenceville and Alburgh Springs

By **Jchesarek**

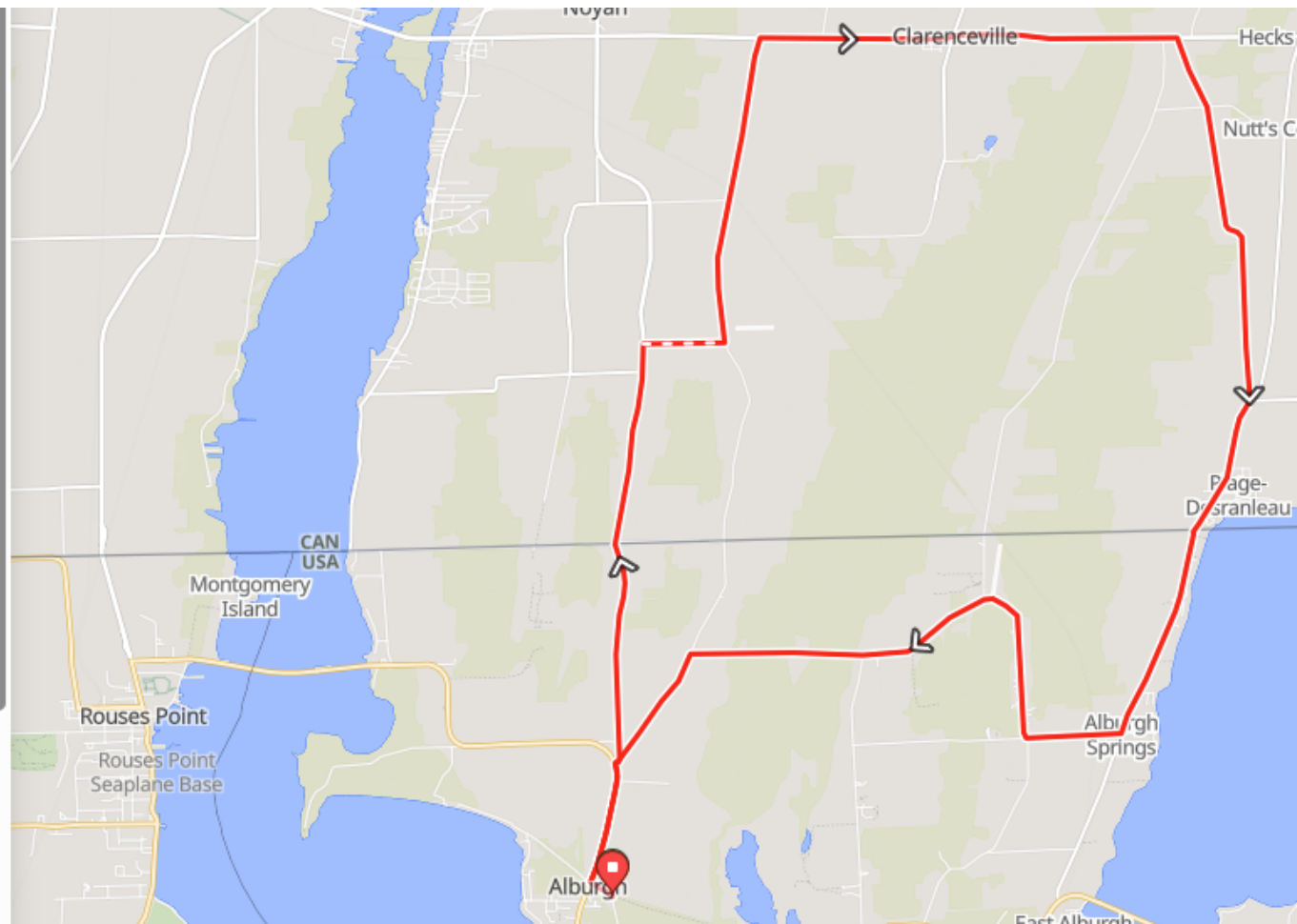
📍 21.1 mi + 302 ft ↗ 2.1 %
🕒 00:00 ⬆ - 303 ft ↘ -1.5 %

Send to Device

21 mile loop into Canada crossing at the Alburgh border crossing and going north to Clarenceville, returning via Alburgh Springs. Route passes by Fritz Kaiser Fromagerie, a nice stop for wine and cheese.

📍 Alburgh, VT
🗓 Created May 13, 2024

🌐 Public (3 views)



Alburgh Rec Trail Out, Springs/Greenwoods Back

By Jchesarek

📍 11.2 mi + 240 ft ↗ 2.1 %
🕒 00:00 ⬆ - 240 ft ↘ -1.7 %

Send to Device

11 mile loop using the Alburgh Rec Trail (ART) and a quiet back road. Starts and ends at ART trailhead

📍 Alburgh, VT 🌐 Public (7 views)
🗓 Created May 13, 2024

Explore More

Discover your next great ride, courtesy of

